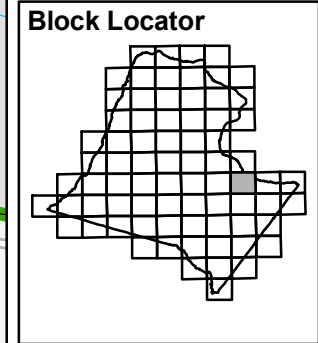






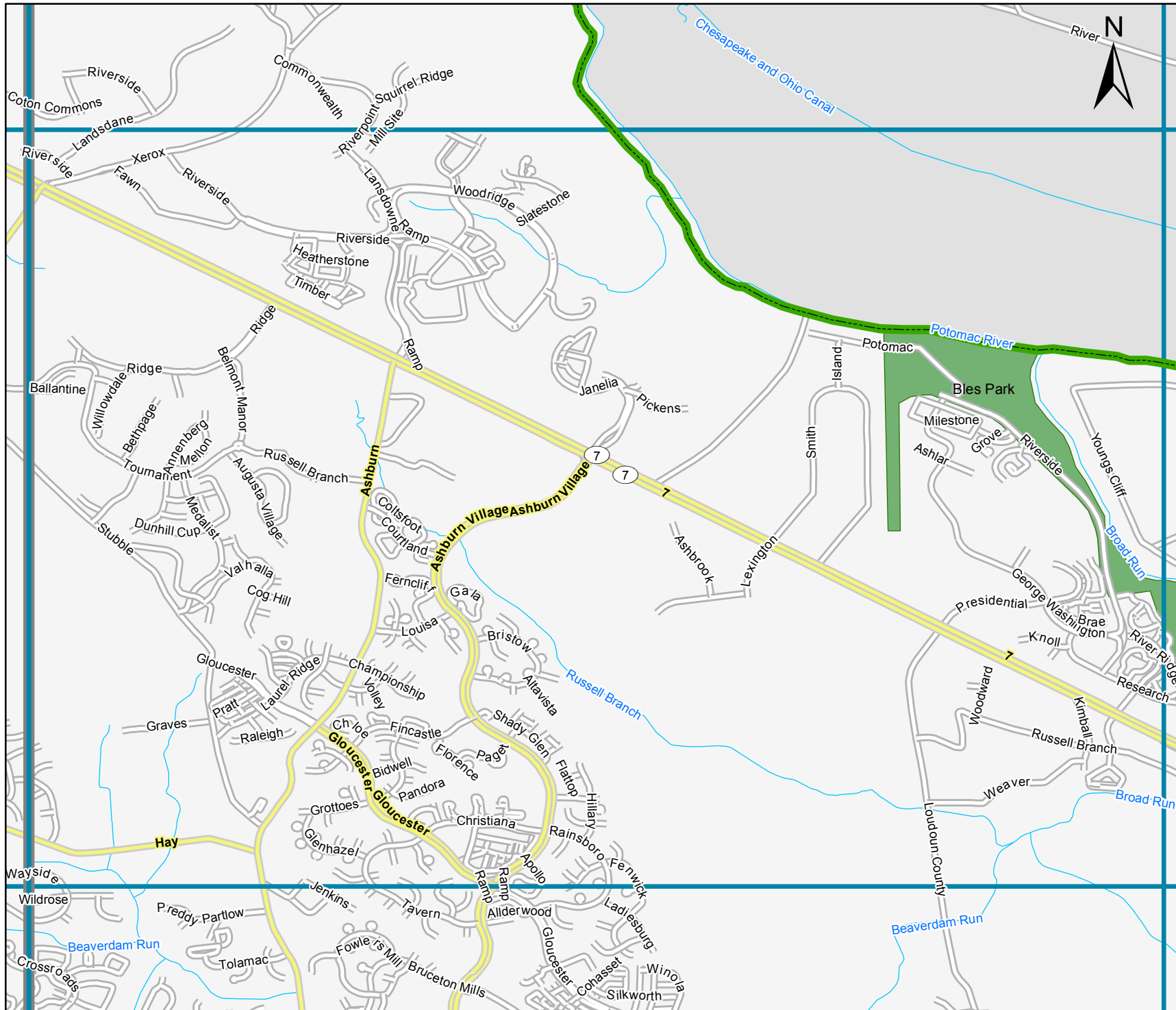
# Loudoun County Bird Atlas 2009-2013

Block: 51213  
Sterling - 3

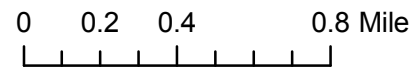


### Map Key

-  Atlas block border
-  Topo border
-  County line
-  Special areas



More information: [http://www.loudounwildlife.org/Bird\\_Atlas.htm](http://www.loudounwildlife.org/Bird_Atlas.htm)  
 To print a map: <http://www.pwrc.usgs.gov/bba/>



Date generated: Feb 26, 2009