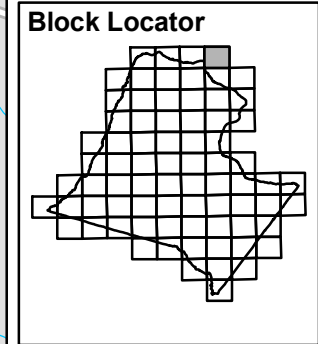


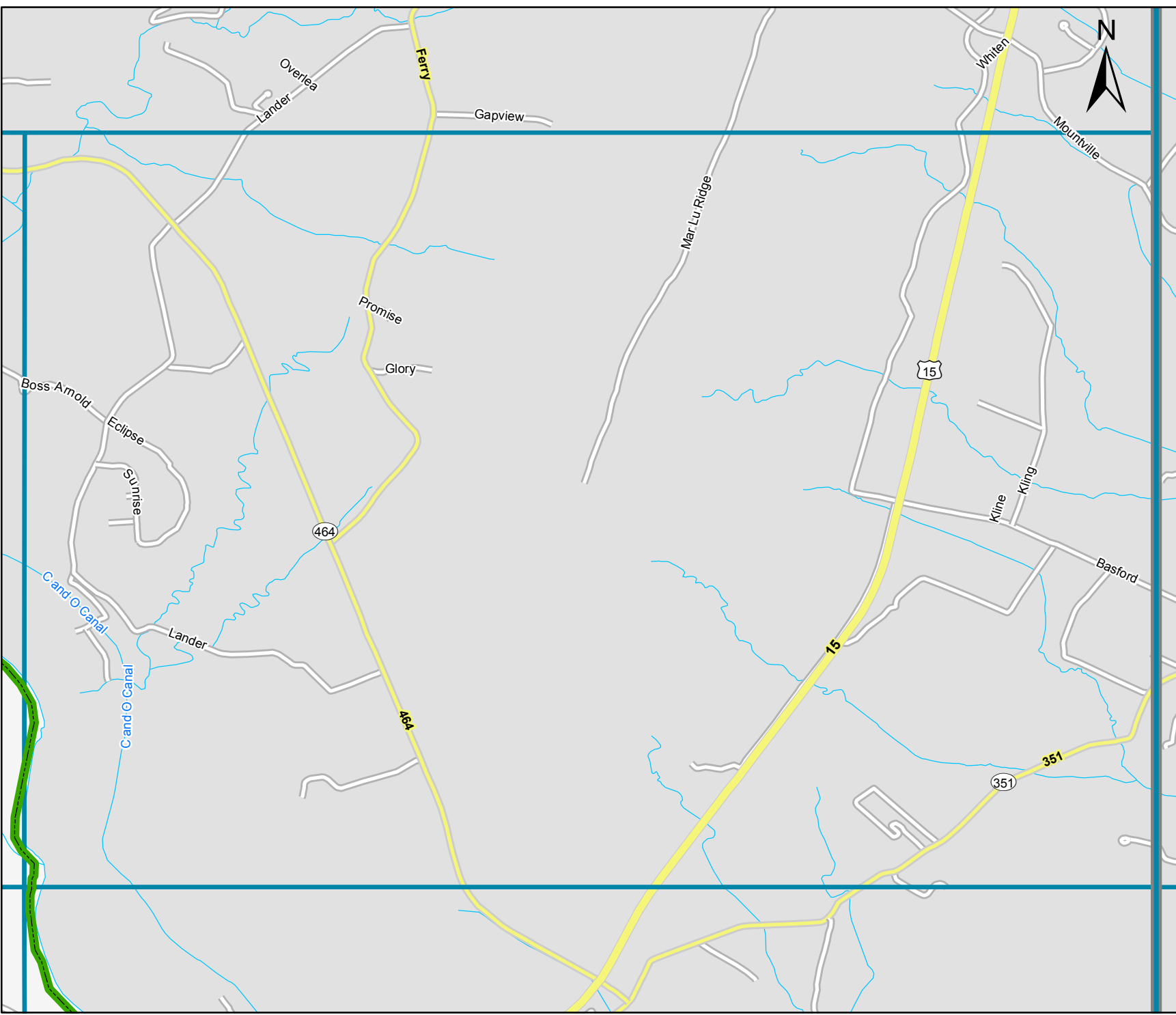
# Loudoun County Bird Atlas 2009-2013

Block: 50234  
Point of Rocks - 4

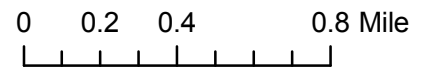


### Map Key

- Atlas block border
- Topo border
- County line
- Special areas



More information: [http://www.loudounwildlife.org/Bird\\_Atlas.htm](http://www.loudounwildlife.org/Bird_Atlas.htm)  
To print a map: <http://www.pwrc.usgs.gov/bba/>



Date generated: Feb 26, 2009