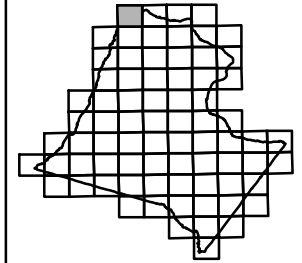






# Loudoun County Bird Atlas 2009-2013

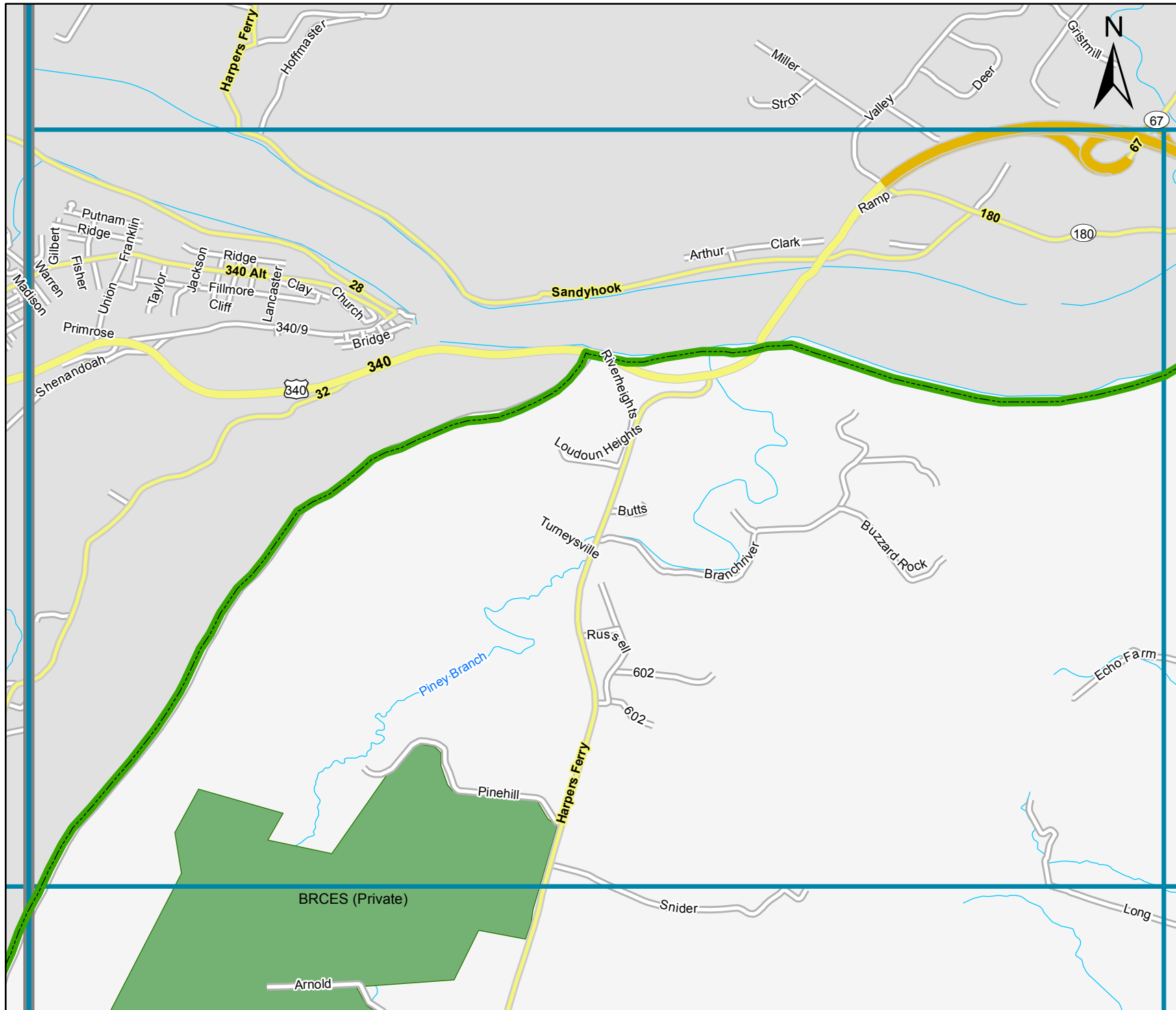
Block: 49233  
Harpers Ferry - 3

## Block Locator



## Map Key

-  Atlas block border
-  Topo border
-  County line
-  Special areas



More information: [http://www.loudounwildlife.org/Bird\\_Atlas.htm](http://www.loudounwildlife.org/Bird_Atlas.htm)

To print a map: <http://www.pwrc.usgs.gov/bba/>

0 0.2 0.4 0.8 Mile



Date generated: Feb 26, 2009