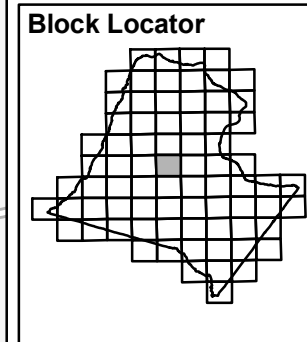


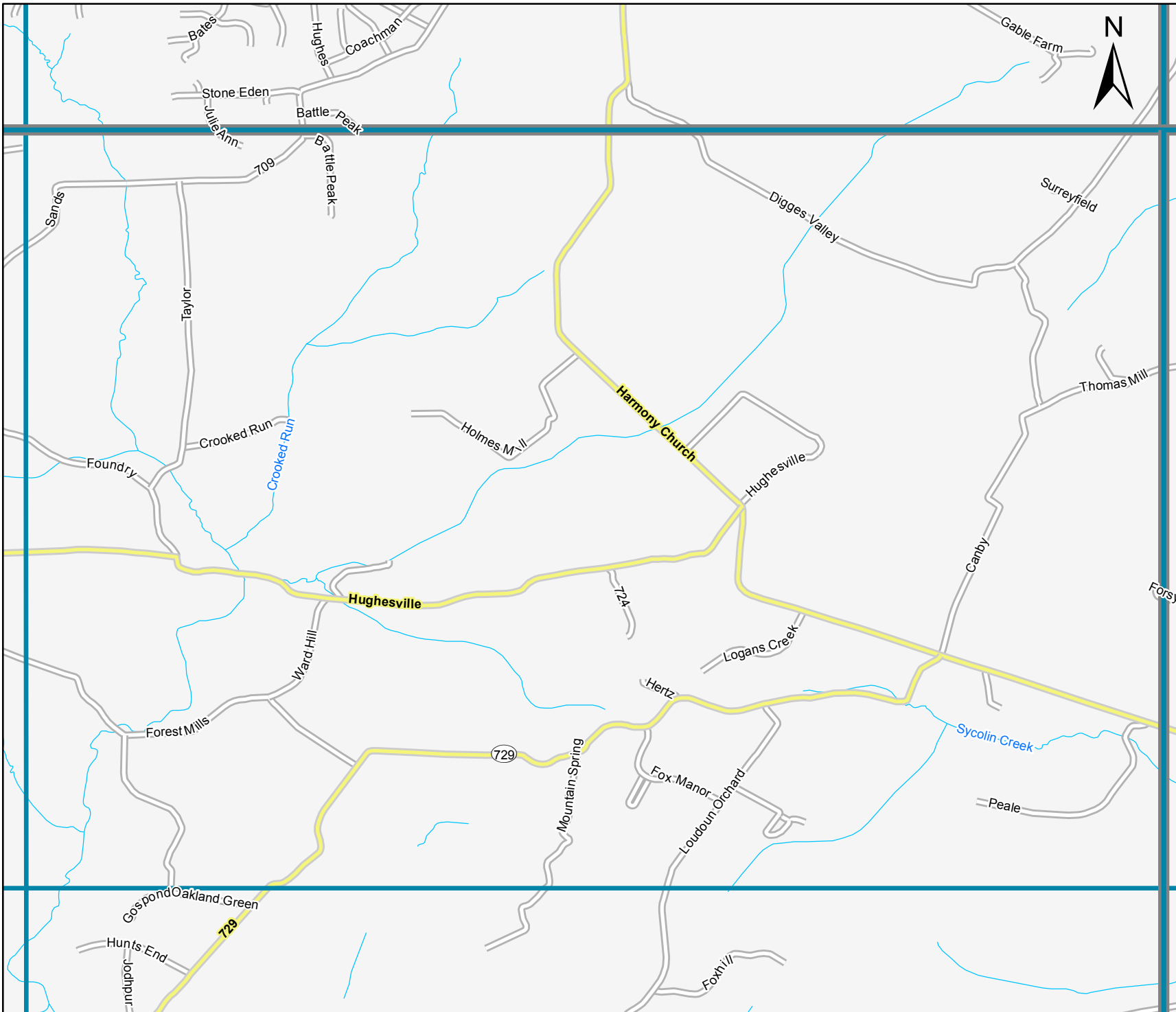
Loudoun County Bird Atlas 2009-2013

Block: 49212
Lincoln - 2

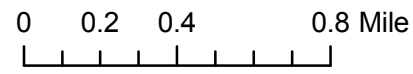


Map Key

- Atlas block border
- Topo border
- County line
- Special areas



More information: http://www.loudounwildlife.org/Bird_Atlas.htm
To print a map: <http://www.pwrc.usgs.gov/bba/>



Date generated: Feb 26, 2009