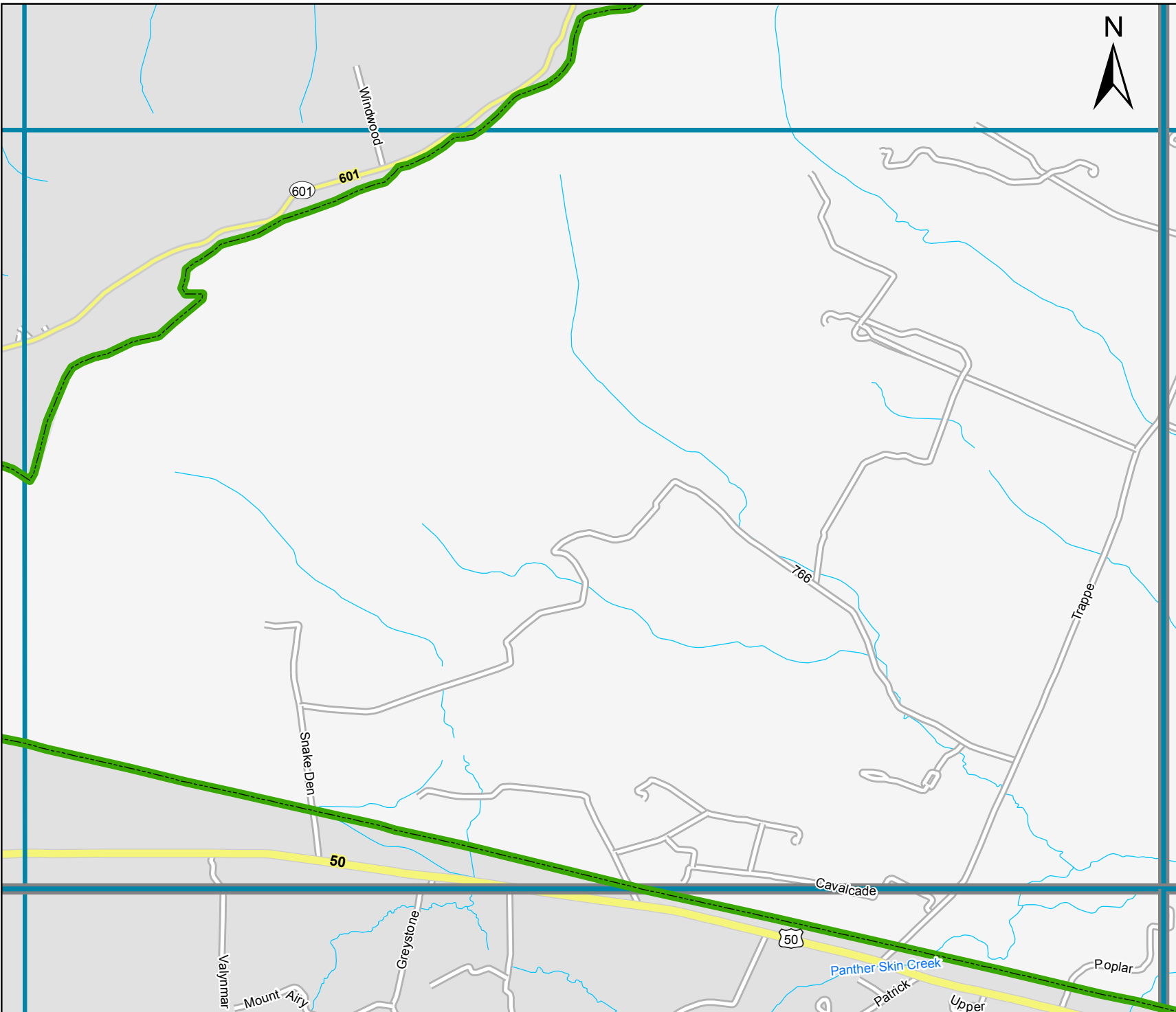
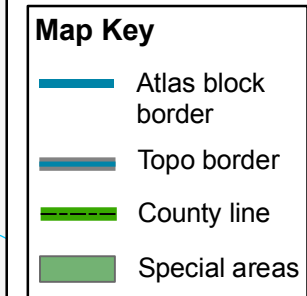
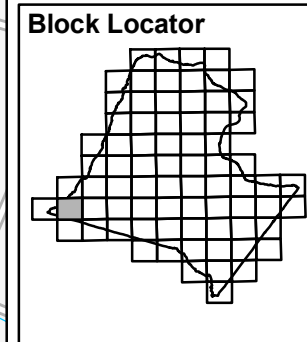



Loudoun County Bird Atlas 2009-2013

Block: 47216
Ashby Gap - 6



More information: http://www.loudounwildlife.org/Bird_Atlas.htm
To print a map: <http://www.pwrc.usgs.gov/bba/>



Date generated: Feb 26, 2009