

**Massachusetts
Breeding Bird
Atlas II
(2007-2011)**

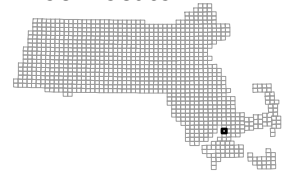
Block: 1734
Woods Hole - 04





Map Key

-  Atlas block border
-  Topo border
-  County line

Block locator



	1626	1633	1636
		1741	1744
	1735	1742	