




**Massachusetts  
Breeding Bird  
Atlas II  
(2007-2011)**

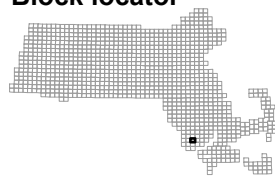
**Block: 1705**  
Westport - 11



**Map Key**

-  Atlas block border
-  Topo border
-  County line

**Block locator**



1701	1704	1711	1714
1702		1712	
1703	1705	1713	

