




**Massachusetts
Breeding Bird
Atlas II
(2007-2011)**

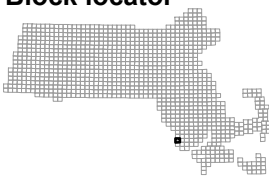
Block: 1695
Westport - 05



Map Key

-  Atlas block border
-  Topo border
-  County line

Block locator



1694	1701	1704
	1702	1705
1696	1703	1706

