




**Massachusetts
Breeding Bird
Atlas II
(2007-2011)**

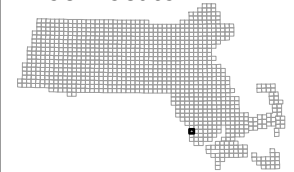
Block: 1694
Westport - 04



Map Key

-  Atlas block border
-  Topo border
-  County line

Block locator



	1586	1593	1596
		1701	1704
	1695	1702	1705

