




**Massachusetts  
Breeding Bird  
Atlas II  
(2007-2011)**


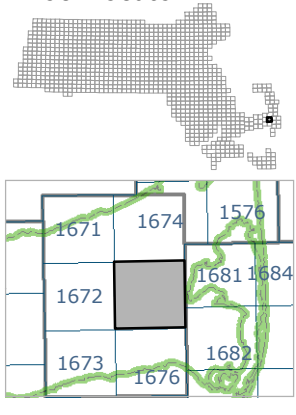
**Block: 1675**  
Harwich - 05



**Map Key**

-  Atlas block border
-  Topo border
-  County line

**Block locator**



Date generated:  
Mar 05, 2008