




**Massachusetts
Breeding Bird
Atlas II
(2007-2011)**

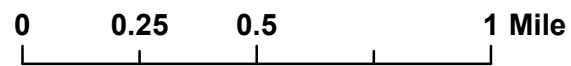
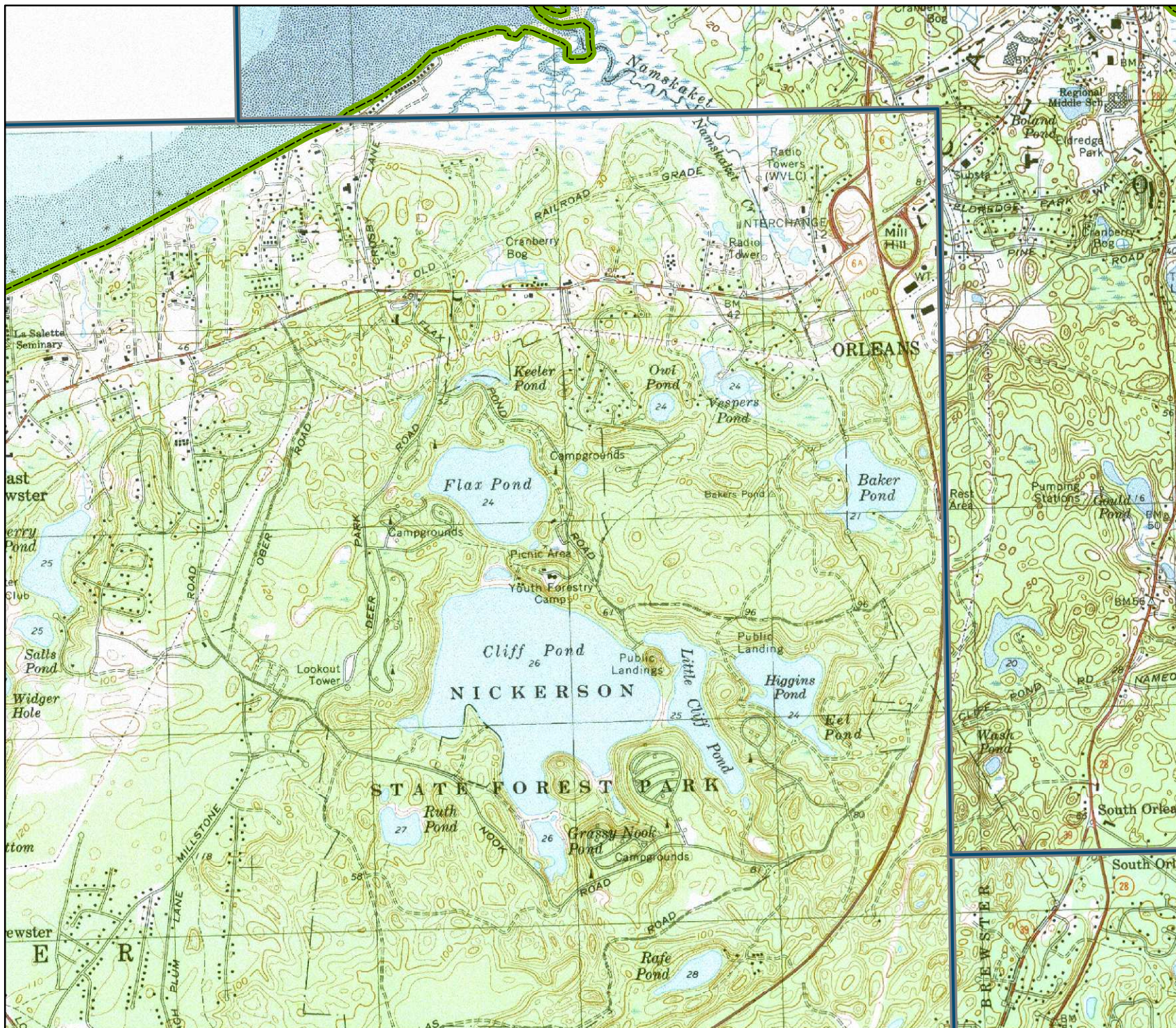
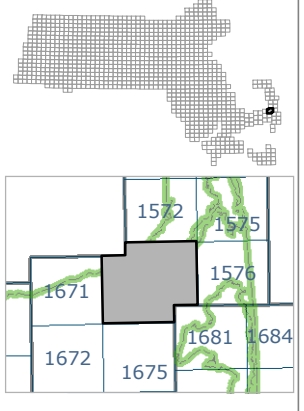
Block: 1674
Harwich - 04



Map Key

-  Atlas block border
-  Topo border
-  County line

Block locator



Date generated:
Mar 05, 2008