




**Massachusetts
Breeding Bird
Atlas II
(2007-2011)**

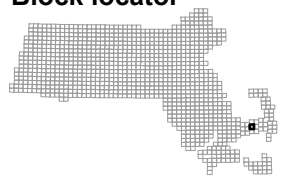
Block: 1662
Dennis - 02



Map Key

-  Atlas block border
-  Topo border
-  County line

Block locator



	1661	1671
1654	1662	1664
1655	1663	1665
1656	1666	

