




**Massachusetts  
Breeding Bird  
Atlas II  
(2007-2011)**

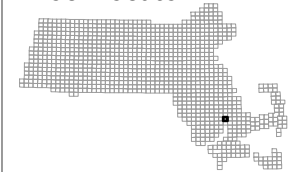
**Block: 1621**  
Onset - 01



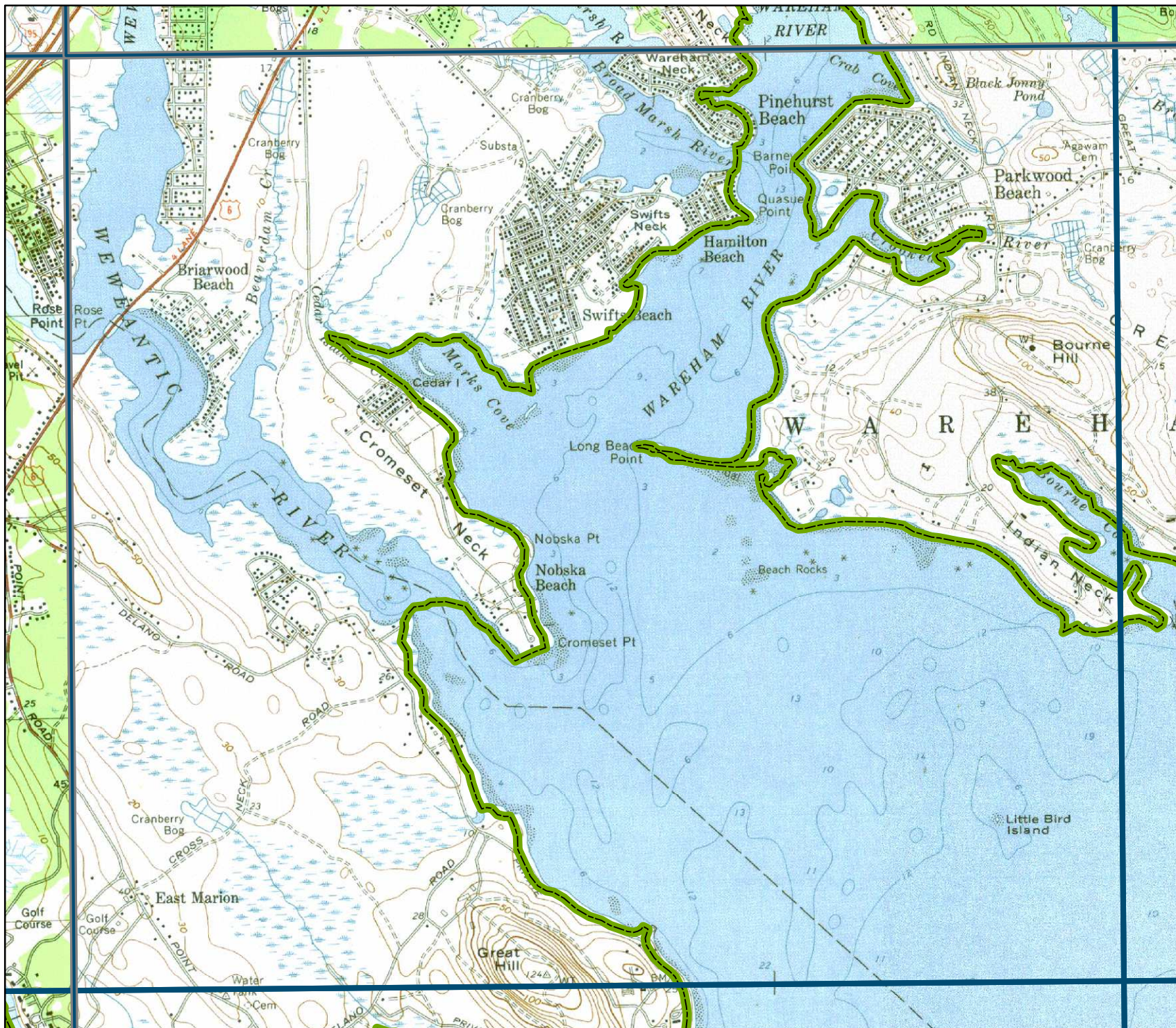
**Map Key**

-  Atlas block border
-  Topo border
-  County line

**Block locator**



1546	1553	1563
		1556
1614	1621	1624
1615	1622	1625



Date generated:  
Mar 05, 2008