




**Massachusetts
Breeding Bird
Atlas II
(2007-2011)**

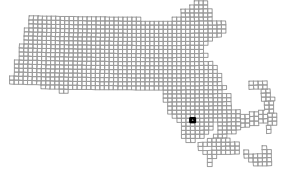
Block: 1595
Fall River - 11



Map Key

-  Atlas block border
-  Topo border
-  County line

Block locator



| | | |
|------|------|---------|
| 1591 | 1594 | 1601604 |
| 1592 | 1595 | 1602 |
| 1593 | 1596 | 1603 |

