




**Massachusetts
Breeding Bird
Atlas II
(2007-2011)**

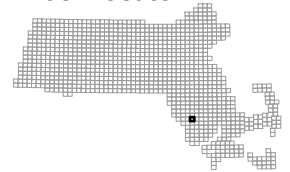
Block: 1591
Fall River - 07



Map Key

-  Atlas block border
-  Topo border
-  County line

Block locator



1516	1523	1533
1584		1594
1585	1592	1595

