




**Massachusetts  
Breeding Bird  
Atlas II  
(2007-2011)**

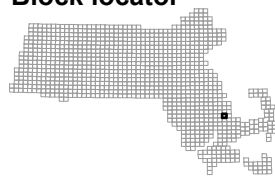
**Block: 1562  
Sagamore - 02**



**Map Key**

-  Atlas block border
-  Topo border
-  County line

**Block locator**



1554	1561	1564
1555	1562	1565
1556	1563	1566

