




**Massachusetts  
Breeding Bird  
Atlas II  
(2007-2011)**

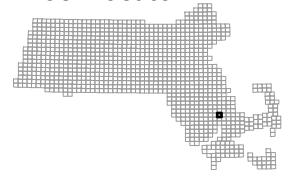
**Block: 1553**  
Wareham - 03



**Map Key**

-  Atlas block border
-  Topo border
-  County line

**Block locator**



1545	1552	1562
	1553	1555
1546		1556
1614	1621	1624

