




**Massachusetts
Breeding Bird
Atlas II
(2007-2011)**

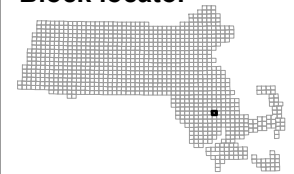
Block: 1542
Snipatuit Pond - 02



Map Key

-  Atlas block border
-  Topo border
-  County line

Block locator



1534	1541	1551
		1544
1535		1545
1536	1543	1546

