




**Massachusetts
Breeding Bird
Atlas II
(2007-2011)**

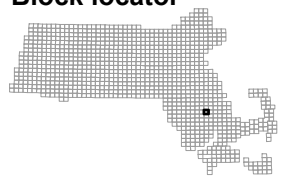
Block: 1541
Snipatuit Pond - 01



Map Key

-  Atlas block border
-  Topo border
-  County line

Block locator



1456	1463	1473
	1466	
1534	1541	1544
1535	1542	1545

