




**Massachusetts  
Breeding Bird  
Atlas II  
(2007-2011)**

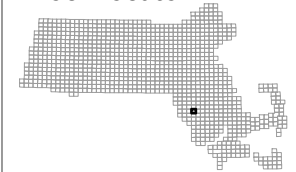
**Block: 1515**  
Somerset - 05



**Map Key**

-  Atlas block border
-  Topo border
-  County line

**Block locator**



1511	1514	1521	1524
1512	1515	1522	
1513	1516	1523	

