




**Massachusetts
Breeding Bird
Atlas II
(2007-2011)**

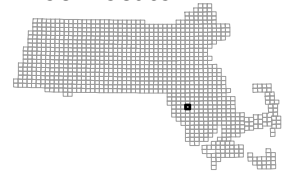
Block: 1514
Somerset - 04



Map Key

-  Atlas block border
-  Topo border
-  County line

Block locator



1433	1436	1443, 446
1511	1514	1521
1512	1515	1522

