




**Massachusetts  
Breeding Bird  
Atlas II  
(2007-2011)**

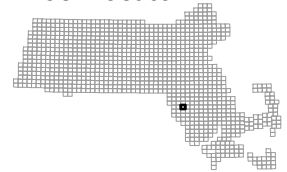
**Block: 1511**  
Somerset - 01



**Map Key**

-  Atlas block border
-  Topo border
-  County line

**Block locator**



1426	1433	1443
	1436	
1504	1511	1514
1505	1512	1515

Date generated:  
Mar 05, 2008

