




**Massachusetts  
Breeding Bird  
Atlas II  
(2007-2011)**

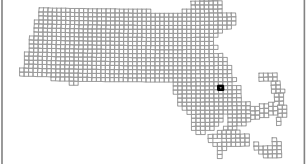
**Block: 1465**  
Plympton - 05



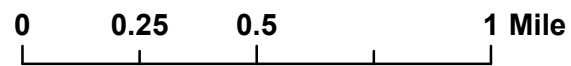
**Map Key**

-  Atlas block border
-  Topo border
-  County line

**Block locator**



1461	1464	1471 1474
1462	1465	1472
1463	1466	1473



More info: <http://www.massaudubon.org/birdatlas/bba2> | To print a map: <http://www.pwrc.usgs.gov/bba>  
 Topographic data from Office of Geographic and Environmental Information (MassGIS),  
 Commonwealth of Massachusetts, Executive Office of Energy and Environmental Affairs

Date generated:  
Mar 05, 2008