




**Massachusetts  
Breeding Bird  
Atlas II  
(2007-2011)**

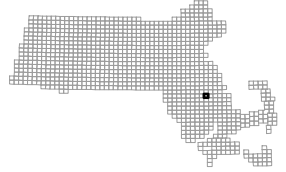
**Block: 1462**  
Plympton - 02



**Map Key**

-  Atlas block border
-  Topo border
-  County line

**Block locator**



1454	1461	1471
	1464	
1455	1462	1465
1456	1463	1466

