




**Massachusetts  
Breeding Bird  
Atlas II  
(2007-2011)**

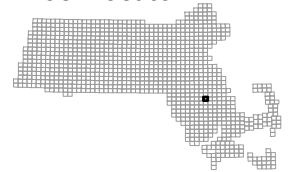
**Block: 1455**  
Bridgewater - 05



**Map Key**

-  Atlas block border
-  Topo border
-  County line

**Block locator**



|      |      |      |      |
|------|------|------|------|
| 1451 | 1454 | 1461 | 1464 |
| 1452 | 1455 | 1462 |      |
| 1453 | 1456 | 1463 |      |

