




**Massachusetts  
Breeding Bird  
Atlas II  
(2007-2011)**

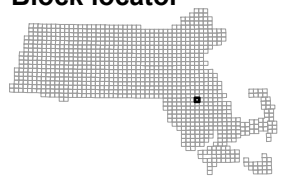
**Block: 1451  
Bridgewater - 01**



**Map Key**

-  Atlas block border
-  Topo border
-  County line

**Block locator**



1366	1373	1383
		1376
1444	1451	1454
1445	1452	1455

