




**Massachusetts  
Breeding Bird  
Atlas II  
(2007-2011)**

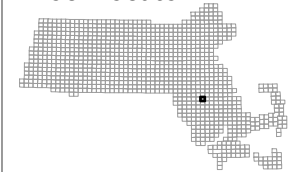
**Block: 1445**  
Taunton - 11



**Map Key**

-  Atlas block border
-  Topo border
-  County line

**Block locator**



1441	1444	1451	1454
1442	1445	1452	
1443	1446	1453	

