




**Massachusetts  
Breeding Bird  
Atlas II  
(2007-2011)**

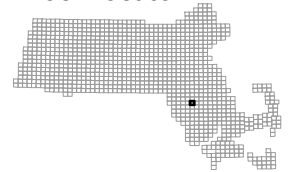
**Block: 1443**  
Taunton - 09



**Map Key**

-  Atlas block border
-  Topo border
-  County line

**Block locator**



1435	1442	1452
1436	1443	1445
1514	1521	1524

