






**Massachusetts  
Breeding Bird  
Atlas II  
(2007-2011)**

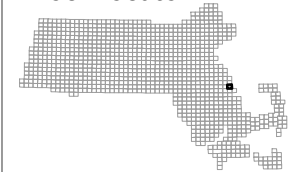
**Block: 1395**  
Duxbury - 05



**Map Key**

-  Atlas block border
-  Topo border
-  County line

**Block locator**



1384	1391	1394	
1385	1392	1395	
1386	1393	1396	1396.5

