




**Massachusetts  
Breeding Bird  
Atlas II  
(2007-2011)**

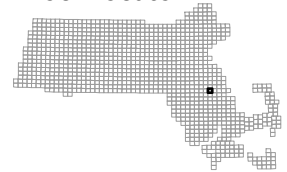
**Block: 1383**  
Whitman - 09



**Map Key**

-  Atlas block border
-  Topo border
-  County line

**Block locator**



1375	1382	1392
		1385
1376		1386
1454	1461	1464

