




**Massachusetts  
Breeding Bird  
Atlas II  
(2007-2011)**

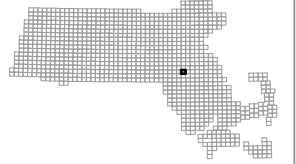
**Block: 1354**  
Brockton - 04



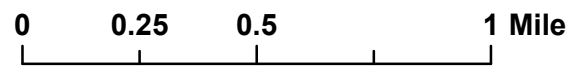
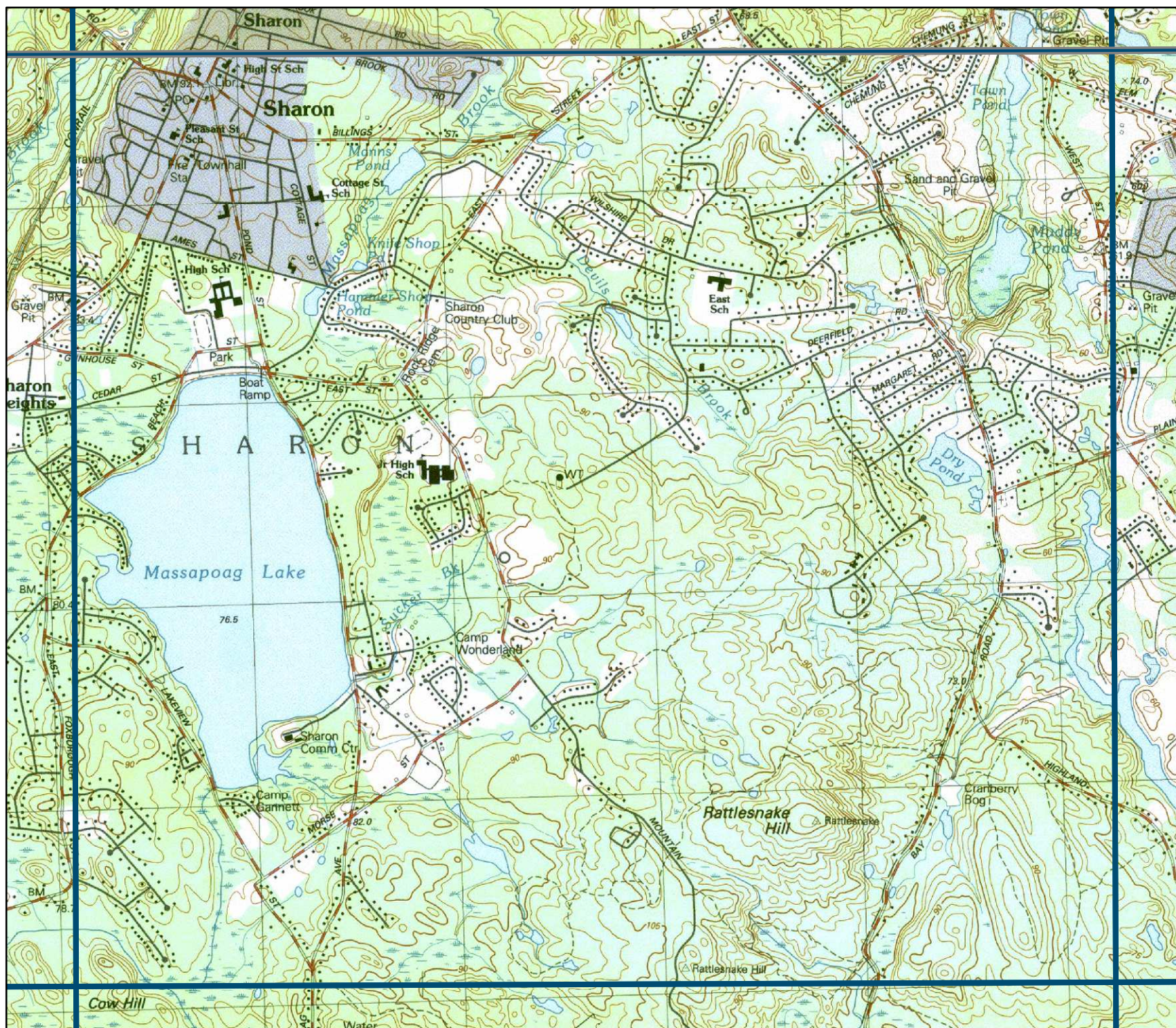
**Map Key**

-  Atlas block border
-  Topo border
-  County line

**Block locator**



1123	1126	1133	1136
1351	1354	1361	
1352	1355	1362	



More info: <http://www.massaudubon.org/birdatlas/bba2> | To print a map: <http://www.pwrc.usgs.gov/bba>  
 Topographic data from Office of Geographic and Environmental Information (MassGIS),  
 Commonwealth of Massachusetts, Executive Office of Energy and Environmental Affairs

Date generated:  
Mar 05, 2008