




**Massachusetts  
Breeding Bird  
Atlas II  
(2007-2011)**

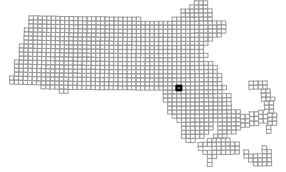
**Block: 1353**  
Brockton - 03



**Map Key**

-  Atlas block border
-  Topo border
-  County line

**Block locator**



1345	1352	1362
1346	1353	1355
1424	1431	1434

