




**Massachusetts
Breeding Bird
Atlas II
(2007-2011)**

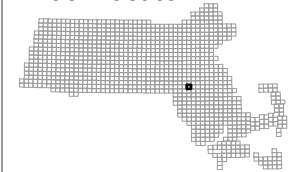
Block: 1352
Brockton - 02



Map Key

-  Atlas block border
-  Topo border
-  County line

Block locator



| | | |
|------|------|------|
| 1344 | 1351 | 1361 |
| | | 1354 |
| 1345 | 1352 | 1355 |
| 1346 | 1353 | 1356 |

