




**Massachusetts  
Breeding Bird  
Atlas II  
(2007-2011)**

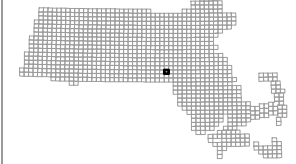
**Block: 1324**  
Uxbridge - 10



**Map Key**

-  Atlas block border
-  Topo border
-  County line

**Block locator**



|          |      |      |
|----------|------|------|
| 1086 093 | 1096 | 1103 |
| 1321     | 1324 | 1331 |
| 1322     | 1325 | 1332 |

