




**Massachusetts  
Breeding Bird  
Atlas II  
(2007-2011)**

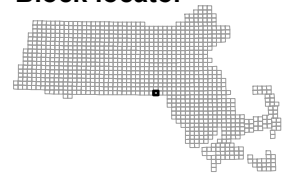
**Block: 1323**  
Uxbridge - 09



**Map Key**

-  Atlas block border
-  Topo border
-  County line

**Block locator**



1314	1321	1324
1315	1322	1325
1316	1323	1326

