




**Massachusetts
Breeding Bird
Atlas II
(2007-2011)**

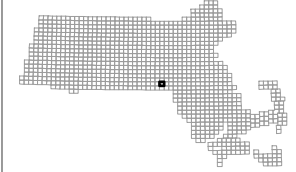
Block: 1322
Uxbridge - 08



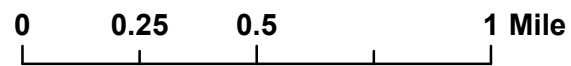
Map Key

-  Atlas block border
-  Topo border
-  County line

Block locator



1311	1314	1321	1324
1315		1325	
1316	1323		1326



More info: <http://www.massaudubon.org/birdatlas/bba2> | To print a map: <http://www.pwrc.usgs.gov/bba>
 Topographic data from Office of Geographic and Environmental Information (MassGIS),
 Commonwealth of Massachusetts, Executive Office of Energy and Environmental Affairs

Date generated:
Mar 05, 2008