




**Massachusetts
Breeding Bird
Atlas II
(2007-2011)**

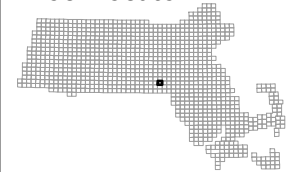
Block: 1321
Uxbridge - 07



Map Key

-  Atlas block border
-  Topo border
-  County line

Block locator



1083086	1093	1096
1314	1321	1324
1315	1322	1325

