




**Massachusetts  
Breeding Bird  
Atlas II  
(2007-2011)**

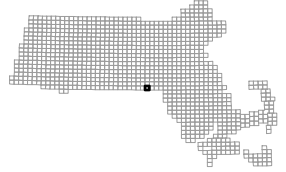
**Block: 1316**  
Uxbridge - 06



**Map Key**

-  Atlas block border
-  Topo border
-  County line

**Block locator**



1311	1314	1321
1312	1315	1322
1313	1316	1323

