




**Massachusetts
Breeding Bird
Atlas II
(2007-2011)**

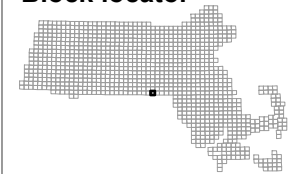
Block: 1313
Uxbridge - 03



Map Key

-  Atlas block border
-  Topo border
-  County line

Block locator



1304	1311	1314
1305	1312	1315
1306	1313	1316

