




**Massachusetts  
Breeding Bird  
Atlas II  
(2007-2011)**

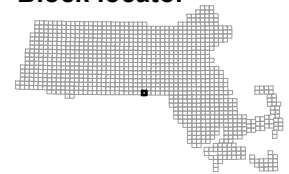
**Block: 1306**  
Webster - 12



**Map Key**

-  Atlas block border
-  Topo border
-  County line

**Block locator**



1301	1304	1311
1302	1305	1312
1303	1306	1313

