




**Massachusetts
Breeding Bird
Atlas II
(2007-2011)**

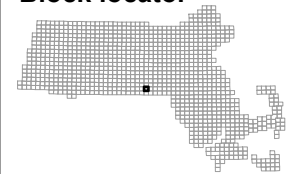
Block: 1305
Webster - 11



Map Key

-  Atlas block border
-  Topo border
-  County line

Block locator



1294	1301	1304	1311
1302		1312	
1303	1306	1313	

