




**Massachusetts  
Breeding Bird  
Atlas II  
(2007-2011)**

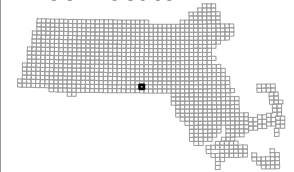
**Block: 1302**  
Webster - 08



**Map Key**

-  Atlas block border
-  Topo border
-  County line

**Block locator**



1291294	1301	1304
1295	1302	1305
1296	1303	1306

