




**Massachusetts
Breeding Bird
Atlas II
(2007-2011)**

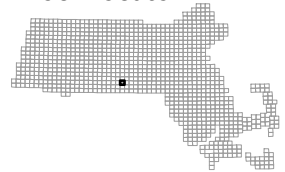
Block: 1284
Southbridge - 10



Map Key

-  Atlas block border
-  Topo border
-  County line

Block locator



| | | | |
|------|------|------|------|
| 1046 | 1053 | 1056 | 1063 |
| 1281 | 1284 | 1291 | |
| 1282 | 1285 | 1292 | |

