




**Massachusetts  
Breeding Bird  
Atlas II  
(2007-2011)**

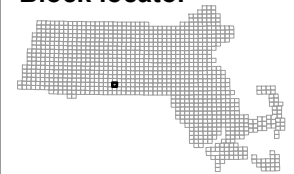
**Block: 1271**  
Southbridge - 01



**Map Key**

-  Atlas block border
-  Topo border
-  County line

**Block locator**



1031036	1043	1046
1264	1271	1274
1265	1272	1275

