




**Massachusetts
Breeding Bird
Atlas II
(2007-2011)**

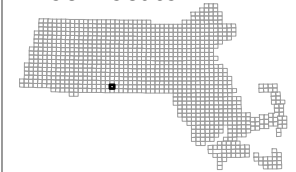
**Block: 1265
Monson - 05**



Map Key

-  Atlas block border
-  Topo border
-  County line

Block locator



1254	1261	1264	1271
1262	1265	1272	
1263	1266	1273	

