




**Massachusetts  
Breeding Bird  
Atlas II  
(2007-2011)**

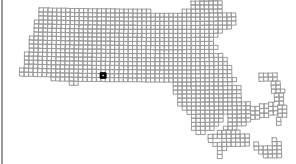
**Block: 1255**  
Hampden - 05



**Map Key**

-  Atlas block border
-  Topo border
-  County line

**Block locator**



1244	1251	1254	1261
1252	1255	1262	
1253	1256	1263	

