




**Massachusetts  
Breeding Bird  
Atlas II  
(2007-2011)**

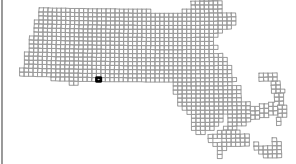
**Block: 1253**  
Hampden - 03



**Map Key**

-  Atlas block border
-  Topo border
-  County line

**Block locator**



|      |      |      |
|------|------|------|
| 1244 | 1251 | 1254 |
| 1245 | 1252 | 1255 |
| 1246 | 1253 | 1256 |

