




**Massachusetts  
Breeding Bird  
Atlas II  
(2007-2011)**

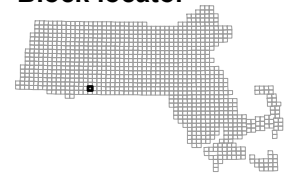
**Block: 1245**  
Springfield South - 05



**Map Key**

-  Atlas block border
-  Topo border
-  County line

**Block locator**



1234	1241	1244	1023
			1251
	1242	1245	1252
	1243	1246	1253



Date generated:  
Mar 05, 2008