




**Massachusetts
Breeding Bird
Atlas II
(2007-2011)**

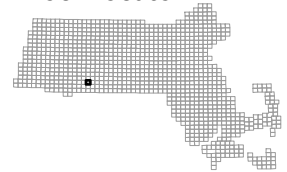
Block: 1244
Springfield South - 04



Map Key

-  Atlas block border
-  Topo border
-  County line

Block locator



1006	1013	1016	1023
1241	1244	1251	
1242	1245	1252	

