




**Massachusetts  
Breeding Bird  
Atlas II  
(2007-2011)**

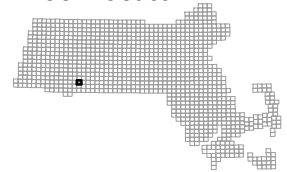
**Block: 1234**  
West Springfield - 04



**Map Key**

-  Atlas block border
-  Topo border
-  County line

**Block locator**



09961003	1006	1013
1231	1234	1241
1232	1235	1242

